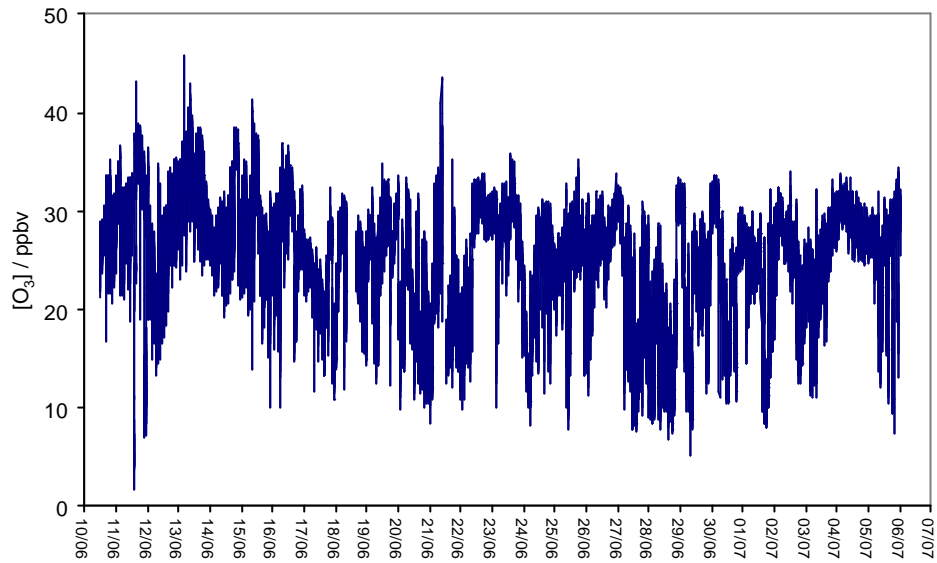


York ozone data from CE MAP cruise

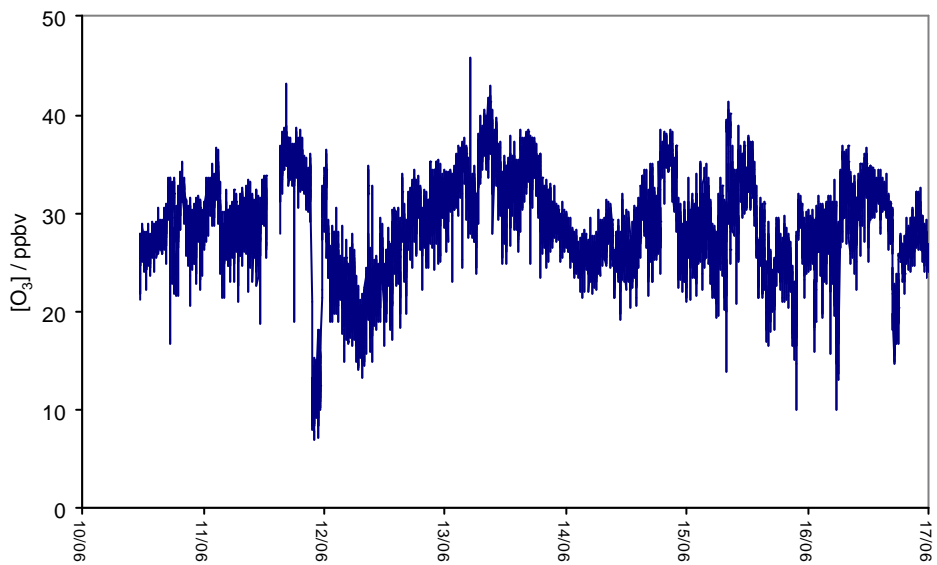
The following are plots of ozone data taken using the University of York 2B Technologies ozone analyser. All times are GMT.

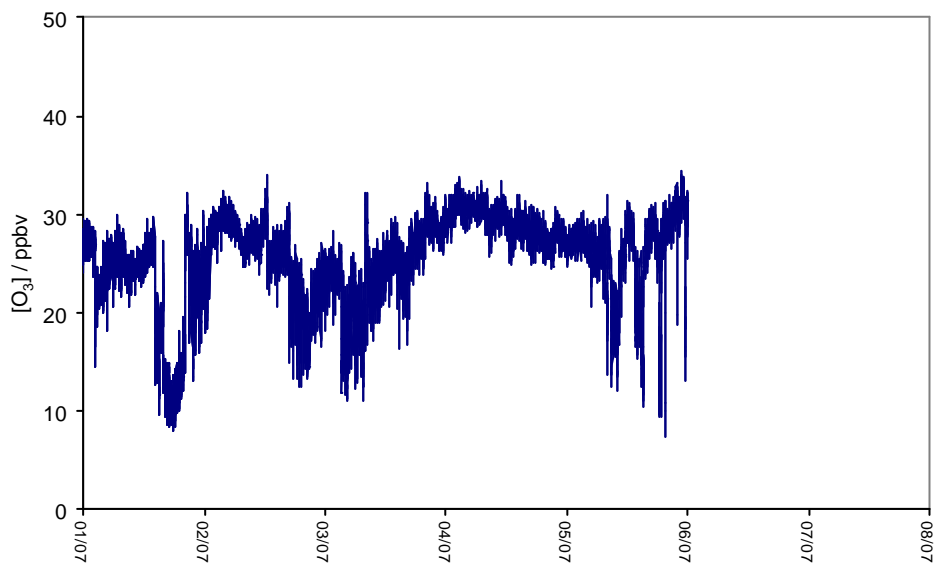
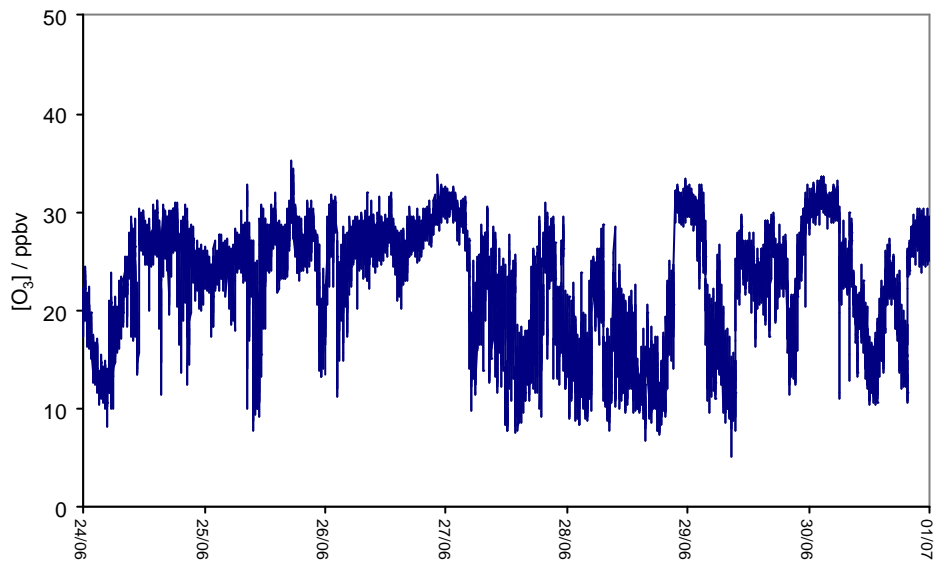
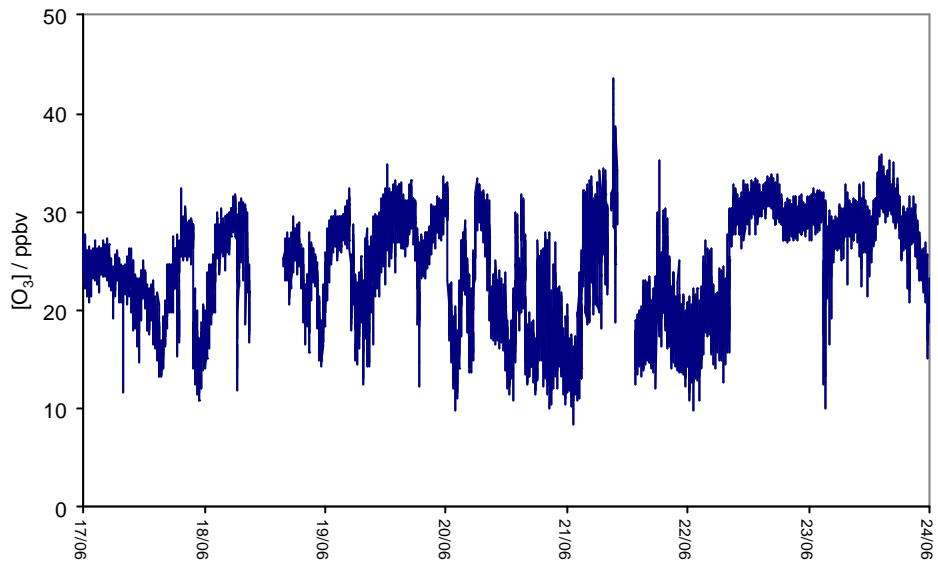
Data provided by James Lee (email: JDL3@YORK.AC.UK)

Campaign plot



Weekly plots





Daily plots

